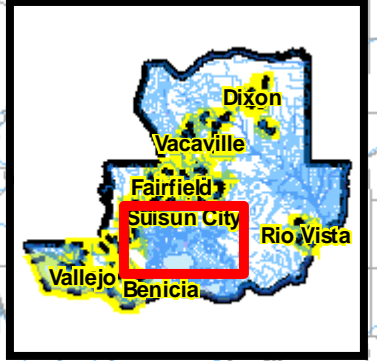
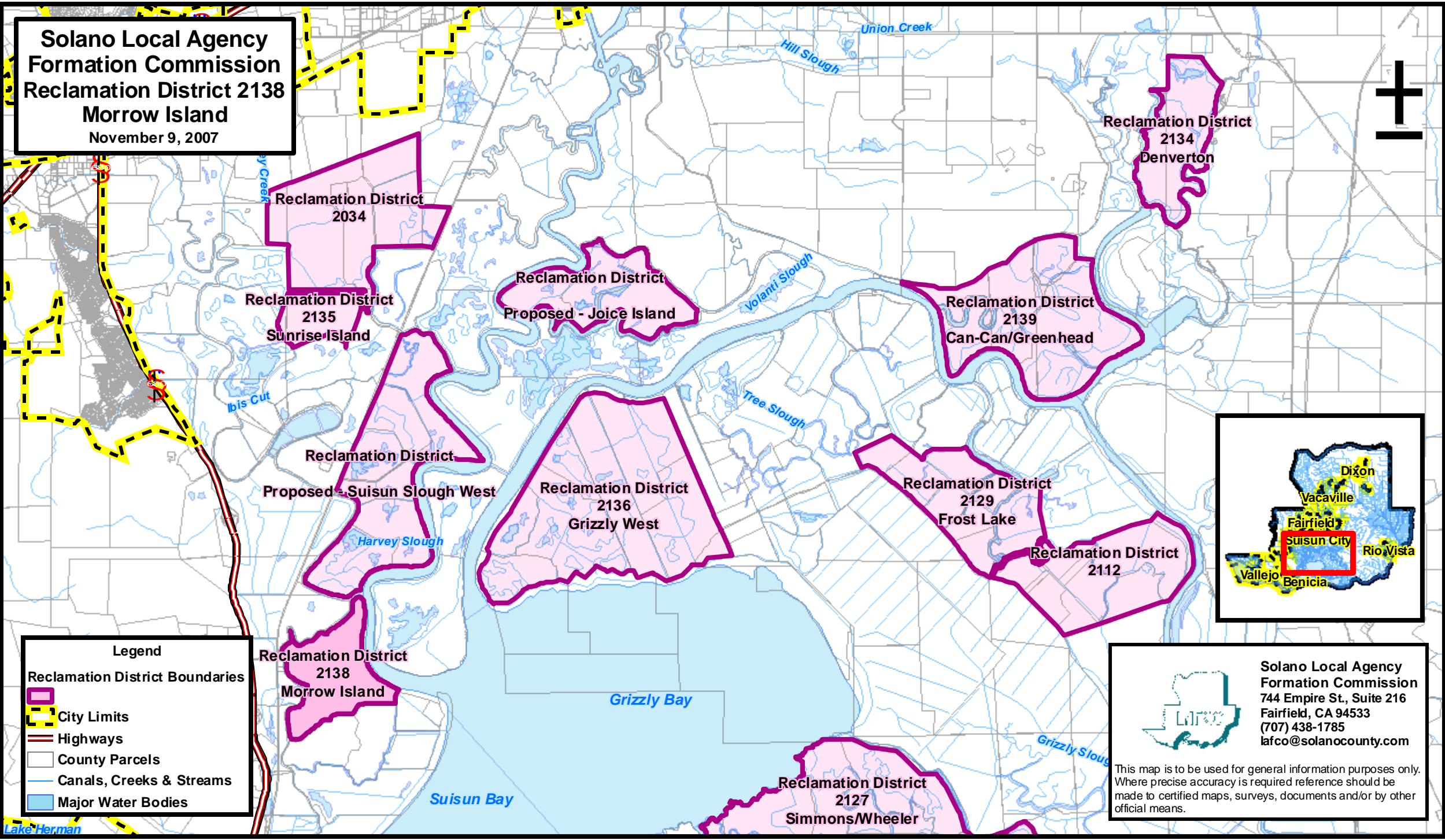



**Solano Local Agency
Formation Commission
Reclamation District 2138
Morrow Island
November 9, 2007**



Legend

- Reclamation District Boundaries (Pink outline)
- City Limits (Yellow dashed line)
- Highways (Red double line)
- County Parcels (Thin grey line)
- Canals, Creeks & Streams (Blue line)
- Major Water Bodies (Light blue fill)



**Solano Local Agency
Formation Commission**
744 Empire St., Suite 216
Fairfield, CA 94533
(707) 438-1785
lafco@solanocounty.com

This map is to be used for general information purposes only. Where precise accuracy is required reference should be made to certified maps, surveys, documents and/or by other official means.