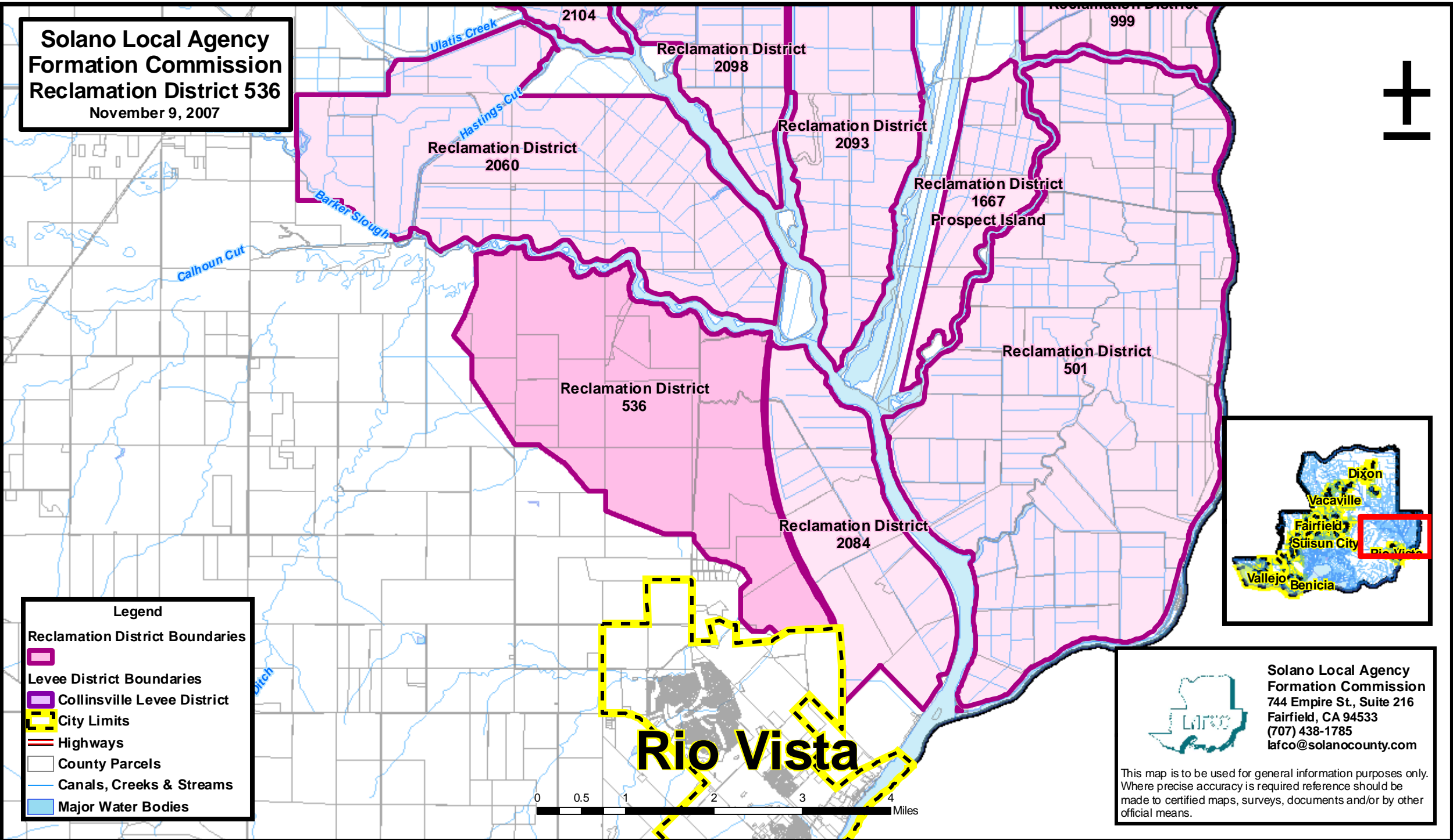
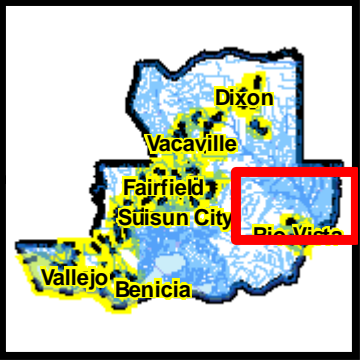



**Solano Local Agency
Formation Commission
Reclamation District 536**
November 9, 2007



Legend

- Reclamation District Boundaries
- Levee District Boundaries
- Collinsville Levee District
- City Limits
- Highways
- County Parcels
- Canals, Creeks & Streams
- Major Water Bodies

**Solano Local Agency
Formation Commission**
744 Empire St., Suite 216
Fairfield, CA 94533
(707) 438-1785
lafco@solanocounty.com

This map is to be used for general information purposes only. Where precise accuracy is required reference should be made to certified maps, surveys, documents and/or by other official means.

Rio Vista

